



Sudhiranjan Lahiri Mahavidyalaya

P.O. - MAJDIA, DIST. NADIA PIN – 741507 WEST BENGAL, INDIA.

Phone: +91 7432 991235, +91 3472 295189

EMAIL : srlmahavidyalaya@rediffmail.com Website: www.srlm.ac.in

CRITERIA: 7 - INSTITUTIONAL VALUES AND BEST PRACTICES

Key Indicator: 7.3 – Institutional Distinctiveness

Metric: 7.3.1 – Any other relevant information

Evidence Of Cultural & Community Engagement



DR. DIPANKAR GHOSH
PRINCIPAL
Sudhiranjan Lahiri Mahavidyalaya
MAJDIA, NADIA





Latitude: 23.402997
Longitude: 88.717743
Accuracy: 98.4m
Time: 03-24-2023 14:50



Latitude: 23.402997
Longitude: 88.717743
Accuracy: 98.4m
Time: 03-24-2023 14:46




DR. DIPANKAR GHOSH
PRINCIPAL
Sudhiranjan Lahiri Mahavidyalaya
MAJIDIA, NADIA





Latitude: 23.402997
Longitude: 88.717743
Accuracy: 98.4m
Time: 03-24-2023 14:38



Latitude: 23.402997
Longitude: 88.717743
Accuracy: 98.4m
Time: 03-24-2023 14:38



Latitude: 23.402997
 Longitude: 88.717743
 Accuracy: 98.4m
 Time: 03-24-2023 14:33



Latitude: 23.402997
 Longitude: 88.717743
 Accuracy: 98.4m
 Time: 03-24-2023 14:32



Latitude: 23.402997
Longitude: 88.717743
Accuracy: 98.4m
Time: 03-24-2023 14:32



Latitude: 23.402997
Longitude: 88.717743
Accuracy: 98.4m
Time: 03-24-2023 14:32



Latitude: 23.402997
Longitude: 88.717743
Accuracy: 98.4m
Time: 03-24-2023 15:08



Dipankar Ghosh
DR. DIPANKAR GHOSH
 PRINCIPAL
 Sudhiranjan Lahiri Mahavidyalaya
 MAJDIA, NADIA





Latitude: 23.411497
Longitude: 88.712251
Accuracy: 3600.0m
Time: 07-26-2021 13:45
Note: college



Latitude: 23.417572
Longitude: 88.727295
Accuracy: 2700.0m
Time: 07-26-2021 13:44
Note: college



Latitude: 23.407402
 Longitude: 88.71195
 Accuracy: 2200.0m
 Time: 07-26-2021 13:43
 Note: college



Latitude: 23.407402
 Longitude: 88.71195
 Accuracy: 2200.0m
 Time: 07-26-2021 13:43
 Note: college

Dipankar Ghosh
DR. DIPANKAR GHOSH
 PRINCIPAL
 Sudhiranjan Lahiri Mahavidyalaya
 MAJIDIA, NADIA





Latitude: 23.412643
Longitude: 88.715862
Accuracy: 2300.0m
Time: 07-26-2021 13:41
Note: college



Latitude: 23.411906
Longitude: 88.716764
Accuracy: 2400.0m
Time: 07-26-2021 13:41
Note: college



Latitude: 23.411906
Longitude: 88.716764
Accuracy: 2400.0m
Time: 07-26-2021 13:39
Note: college



Latitude: 23.40557
Longitude: 88.713824
Accuracy: 2114.0m
Time: 07-26-2021 13:38
Note: college



Latitude: 23.411906
Longitude: 88.716764
Accuracy: 2400.0m
Time: 07-26-2021 13:37
Note: college



Latitude: 23.411906
Longitude: 88.716764
Accuracy: 2400.0m
Time: 07-26-2021 13:37
Note: college



Latitude: 23.407402
Longitude: 88.71195
Accuracy: 2300.0m
Time: 07-26-2021 13:37
Note: college



Latitude: 23.411906
Longitude: 88.716764
Accuracy: 2400.0m
Time: 07-26-2021 13:36
Note: college



Latitude: 23.411906
Longitude: 88.716764
Accuracy: 2400.0m
Time: 07-26-2021 13:36
Note: college



Latitude: 23.40557
Longitude: 88.713824
Accuracy: 2114.0m
Time: 07-26-2021 13:34
Note: college



Latitude: 23.412643
Longitude: 88.715862
Accuracy: 2300.0m
Time: 07-26-2021 13:29
Note: college



Latitude: 23.407402
Longitude: 88.71195
Accuracy: 2300.0m
Time: 07-26-2021 13:24
Note: college


DR. DIPANKAR GHOSH
PRINCIPAL
Sudhiranjan Lahiri Mahavidyalaya
MAJIDIA, NADIA





Latitude: 23.411906
 Longitude: 88.716764
 Accuracy: 2400.0m
 Time: 07-26-2021 13:24
 Note: college



Latitude: 23.407402
 Longitude: 88.71195
 Accuracy: 2200.0m
 Time: 07-26-2021 13:12
 Note: college



Latitude: 23.40557
 Longitude: 88.713824
 Accuracy: 2114.0m
 Time: 07-26-2021 13:12
 Note: college




Latitude: 23.412643
 Longitude: 88.715862
 Accuracy: 2300.0m
 Time: 07-26-2021 13:09
 Note: college




Latitude: 23.412643
Longitude: 88.715862
Accuracy: 2300.0m
Time: 07-26-2021 13:09
Note: college

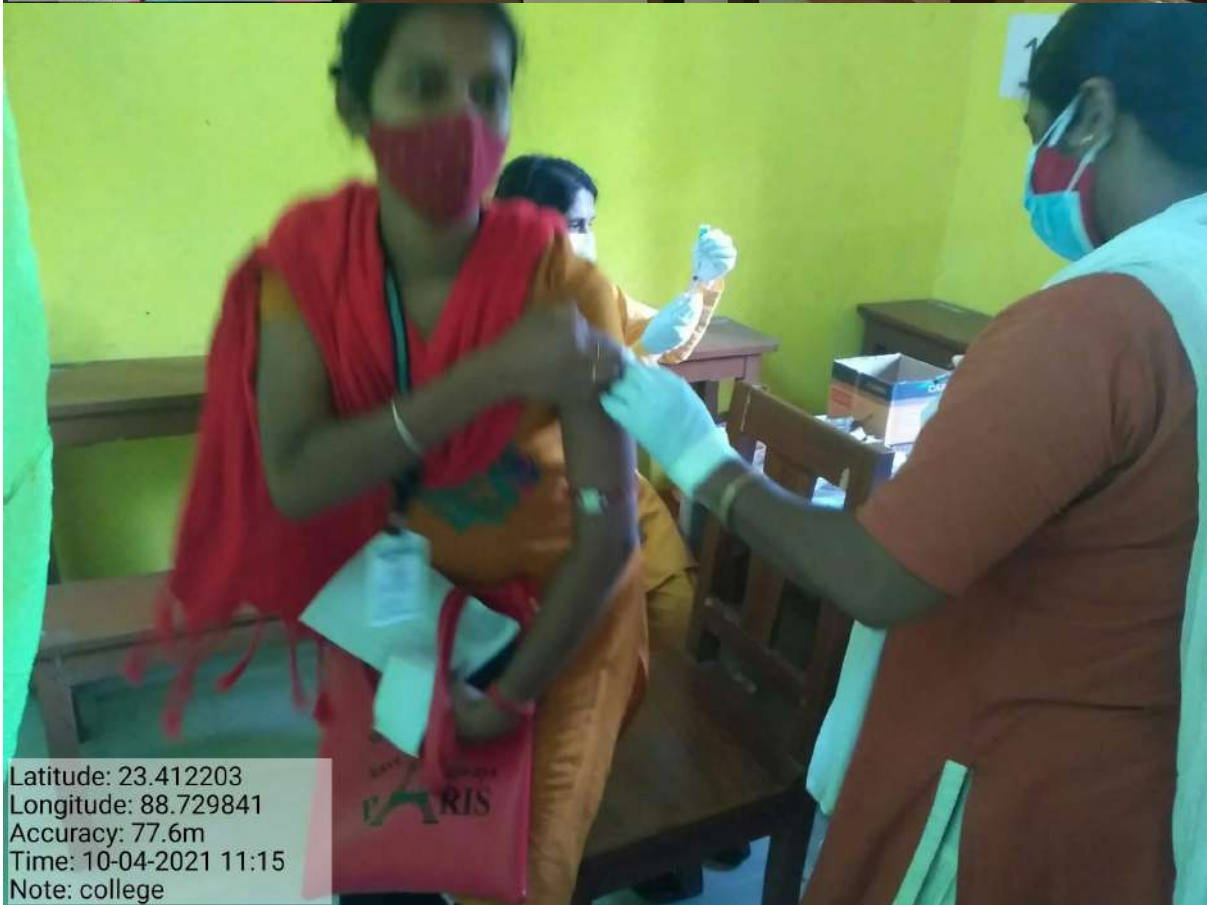


Latitude: 23.412993
Longitude: 88.713153
Accuracy: 2400.0m
Time: 07-26-2021 13:48
Note: college





Latitude: 23.41275
 Longitude: 88.7291
 Accuracy: 1700.0m
 Time: 10-01-2021 11:36
 Note: college



Latitude: 23.412203
 Longitude: 88.729841
 Accuracy: 77.6m
 Time: 10-04-2021 11:15
 Note: college





Latitude: 23.412188
Longitude: 88.729745
Accuracy: 20.0m
Time: 10-05-2021 11:22
Note: college



GPS Map Camera



Majhdia, West Bengal, India
CP6J+X34, Majhdia, West Bengal 741507, India
Lat 23.412471°
Long 88.730141°
08/03/24 04:10 PM GMT +05:30


DR. DIPANKAR GHOSH
PRINCIPAL
Sudhiranjan Lahiri Mahavidyalaya
MAJDIA, NADIA





GPS Map Camera

Shibnibash, West Bengal, India
CM6Q+CX8, Shibnibash, West Bengal 741509, India
Lat 23.411612°
Long 88.690264°
08/03/24 04:47 PM GMT +05:30

Google



GPS Map Camera

Majhdia, West Bengal, India
CP6J+R3P, Majhdia, West Bengal 741507, India
Lat 23.411974°
Long 88.730247°
22/03/24 01:53 PM GMT +05:30

Google


DR. DIPANKAR GHOSH
PRINCIPAL
Sudhiranjan Lahiri Mahavidyalaya
MAJDIA, NADIA





 GPS Map Camera

Majhdia, West Bengal, India
 CP6J+R3P, Majhdia, West Bengal 741507, India
 Lat 23.411974°
 Long 88.730247°
 22/03/24 01:54 PM GMT +05:30



Google



 GPS Map Camera

Majhdia, West Bengal, India
 CP6J+R3P, Majhdia, West Bengal 741507, India
 Lat 23.411974°
 Long 88.730247°
 22/03/24 01:56 PM GMT +05:30



Google


DR. DIPANKAR GHOSH
 PRINCIPAL
 Sudhiranjan Lahiri Mahavidyalaya
 MAJDIA, NADIA





Majhdia, West Bengal, India
 CP6J+R3P, Majhdia, West Bengal 741507, India
 Lat 23.411974°
 Long 88.730247°
 22/03/24 02:12 PM GMT +05:30

GPS Map Camera



Majhdia, West Bengal, India
 CP6J+R3P, Majhdia, West Bengal 741507, India
 Lat 23.411974°
 Long 88.730247°
 22/03/24 02:32 PM GMT +05:30

GPS Map Camera


DR. DIPANKAR GHOSH
 PRINCIPAL
 Sudhiranjan Lahiri Mahavidyalaya
 MAJDIA, NADIA





GPS Map Camera



Majhdia, West Bengal, India
CP6J+R3P, Majhdia, West Bengal 741507, India
Lat 23.411974°
Long 88.730247°
22/03/24 02:33 PM GMT +05:30



GPS Map Camera



Majhdia, West Bengal, India
CP6J+R3P, Majhdia, West Bengal 741507, India
Lat 23.411974°
Long 88.730247°
22/03/24 02:33 PM GMT +05:30


DR. DIPANKAR GHOSH
PRINCIPAL
Sudhiranjan Lahiri Mahavidyalaya
MAJDIA, NADIA






DR. DIPANKAR GHOSH
PRINCIPAL
Sudhiranjan Lahiri Mahavidyalaya
MAJDIA, NADIA





Dipankar Ghosh
DR. DIPANKAR GHOSH
 PRINCIPAL
 Sudhiranjan Lahiri Mahavidyalaya
 MAJDIA, NADIA





Shibnibash, West Bengal, India
 CM6Q+CX8, Shibnibash, West Bengal 741509, India
 Lat 23.411608°
 Long 88.69028°
 19/03/24 01:29 PM GMT +05:30

GPS Map Camera



Majhdia, West Bengal, India
 CP6H+QXR, Majhdia, Adityapur, West Bengal 741507, India
 Lat 23.412071°
 Long 88.729787°
 23/02/24 11:16 AM GMT +05:30

GPS Map Camera

Dipankar Ghosh
DR. DIPANKAR GHOSH
 PRINCIPAL
 Sudhiranjan Lahiri Mahavidyalaya
 MAJDIA, NADIA





Adityapur, West Bengal, India
CP6H+QXR, College Road, Adityapur, Majhdia, West Bengal
741507, India
Lat 23.412128°
Long 88.729921°
24/03/24 04:37 PM GMT +05:30

GPS Map Camera



Majhdia, West Bengal, India
CP6H+QXR, Majhdia, Adityapur, West Bengal 741507, India
Lat 23.412005°
Long 88.729841°
24/03/24 03:42 PM GMT +05:30

GPS Map Camera


DR. DIPANKAR GHOSH
PRINCIPAL
Sudhiranjan Lahiri Mahavidyalaya
MAJDIA, NADIA






 GPS Map Camera



Majhdia, West Bengal, India
CP6H+QXR, Majhdia, Adityapur, West Bengal 741507, India
Lat 23.412005°
Long 88.729841°
24/03/24 03:27 PM GMT +05:30


DR. DIPANKAR GHOSH
PRINCIPAL
Sudhiranjan Lahiri Mahavidyalaya
MAJDIA, NADIA






DR. DIPANKAR GHOSH
PRINCIPAL
Sudhiranjan Lahiri Mahavidyalaya
MAJDIA, NADIA






DR. DIPANKAR GHOSH
PRINCIPAL
Sudhiranjan Lahiri Mahavidyalaya
MAJDIA, NADIA






DR. DIPANKAR GHOSH
PRINCIPAL
Sudhiranjan Lahiri Mahavidyalaya
MAJDIA, NADIA






DR. DIPANKAR GHOSH
PRINCIPAL
Sudhiranjan Lahiri Mahavidyalaya
MAJIDIA, NADIA






DR. DIPANKAR GHOSH
PRINCIPAL
Sudhiranjan Lahiri Mahavidyalaya
MAJDIA, NADIA






DR. DIPANKAR GHOSH
PRINCIPAL
Sudhiranjan Lahiri Mahavidyalaya
MAJDIA, NADIA






DR. DIPANKAR GHOSH
PRINCIPAL
Sudhiranjan Lahiri Mahavidyalaya
MAJDIA, NADIA






DR. DIPANKAR GHOSH
PRINCIPAL
Sudhiranjan Lahiri Mahavidyalaya
MAJDIA, NADIA








DR. DIPANKAR GHOSH
PRINCIPAL
Sudhiranjan Lahiri Mahavidyalaya
MAJDIA, NADIA








DR. DIPANKAR GHOSH
PRINCIPAL
Sudhiranjan Lahiri Mahavidyalaya
MAJDIA, NADIA

